






This map material (the "material") is made available by The City of Annapolis, Maryland (the "City") as a public service. The material is for reference purposes only, and the City makes no representations, warranties, or guarantees of the accuracy of the material. THE CITY MAKES NO AND DISCLAIMS ALL EXPRESS AND IMPLIED WARRANTIES RELATING TO THE MATERIAL, INCLUDING WARRANTIES OF MERCHANTABILITY, INTEGRATION, TITLE, AND FITNESS FOR A PARTICULAR PURPOSE. You release the City, its agents, servants, and employees, from any and all liability related to the material or any of it, including its accuracy, availability, use, and misuse. In no event shall the City be liable for any direct, indirect, incidental, consequential, or other damages, including savings, profits, fees, costs, loss of data, or business interruption, related in any way to the material or any of it, including its accuracy, availability, use, and misuse. The material is in the public domain and may be copied without permission. Citation to the source is requested. Any errors or omissions in the material should be reported to the City of Annapolis Office of Management Information Technology GIS Coordinator.



August Woods Easement

0 25 50 100 150 200
 Feet

Legend

-  Conservation Easement Boundary
-  Parcel Boundary