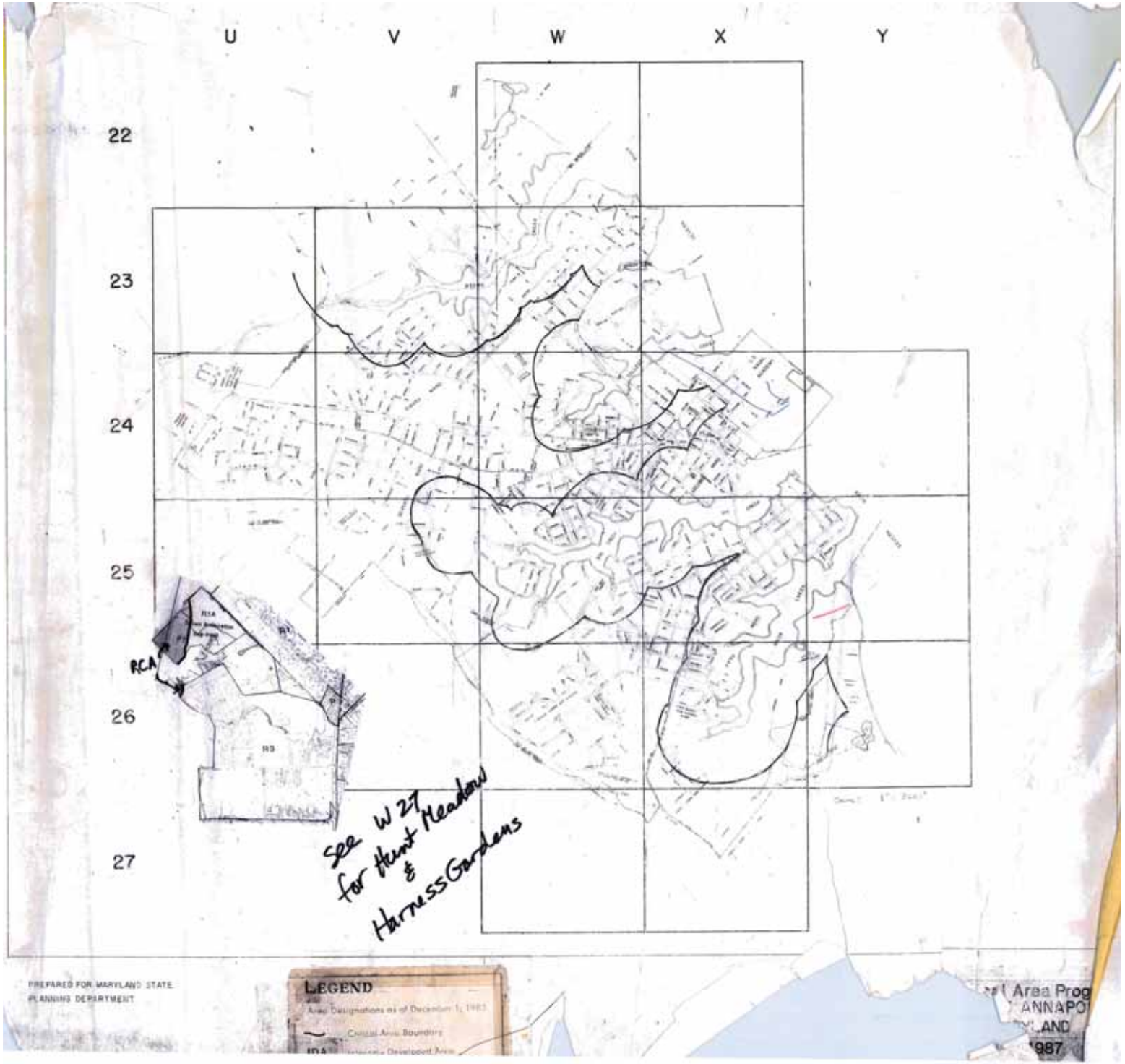
U
V
W
X
Y
22
23
24
25
26
27
RCA
see W 27
for Hunt Meadow
&
Harness Gardens
PREPARED FOR MARYLAND STATE
PLANNING DEPARTMENT
LEGEND
Area Designations as of December 1, 1983
Critical Area Boundary
Area Prog
ANNAPO
LAND
1987




PREPARED FOR CITY OF ANNAPOLIS
PLANNING DEPARTMENT

PHOTOGRAPHY FLOWN MARCH 1977
PHOTOGRAMMETRY BY
MAPS INCORPORATED
FAIRFAX CENTER DR.

U V

23

24

CITY OF ANNAPOLIS
MARYLAND

5' CONTOUR

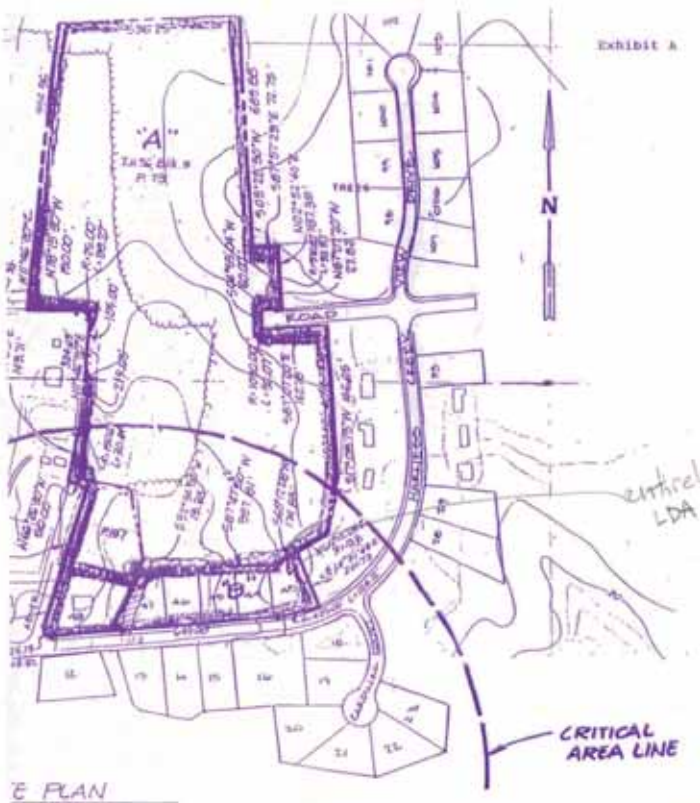


entirely LDA

plat 2 of 5 RB 205, Pg. 50, Plat No.

E PLAN
1" = 200'

A - 24.306 Ac. T.M. 56, BLK. 5, P. 73, P15
(Lots 43-48) B - 3.356 Ac. T.M. 56, BLK. 11, 12, P. 28

EXISTING ZONING R2 (COUNTY)
PROPOSED ZONING R1A (CITY)

ANNEXATION EXHIBIT

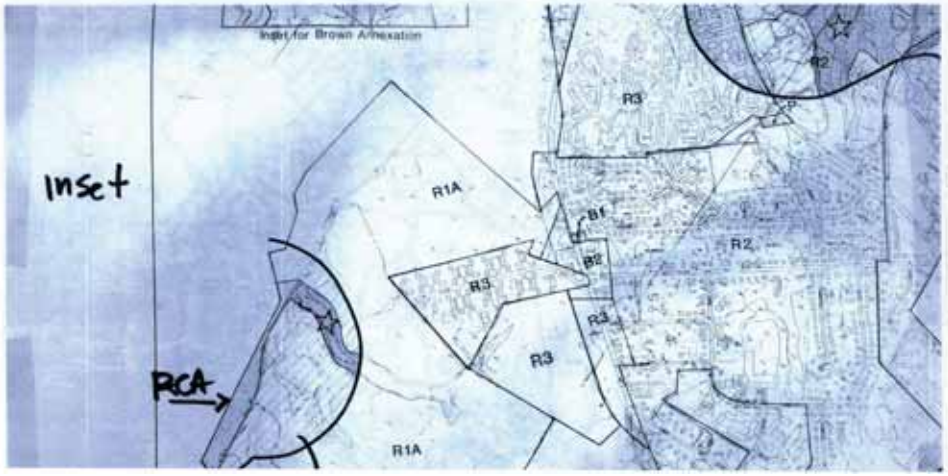

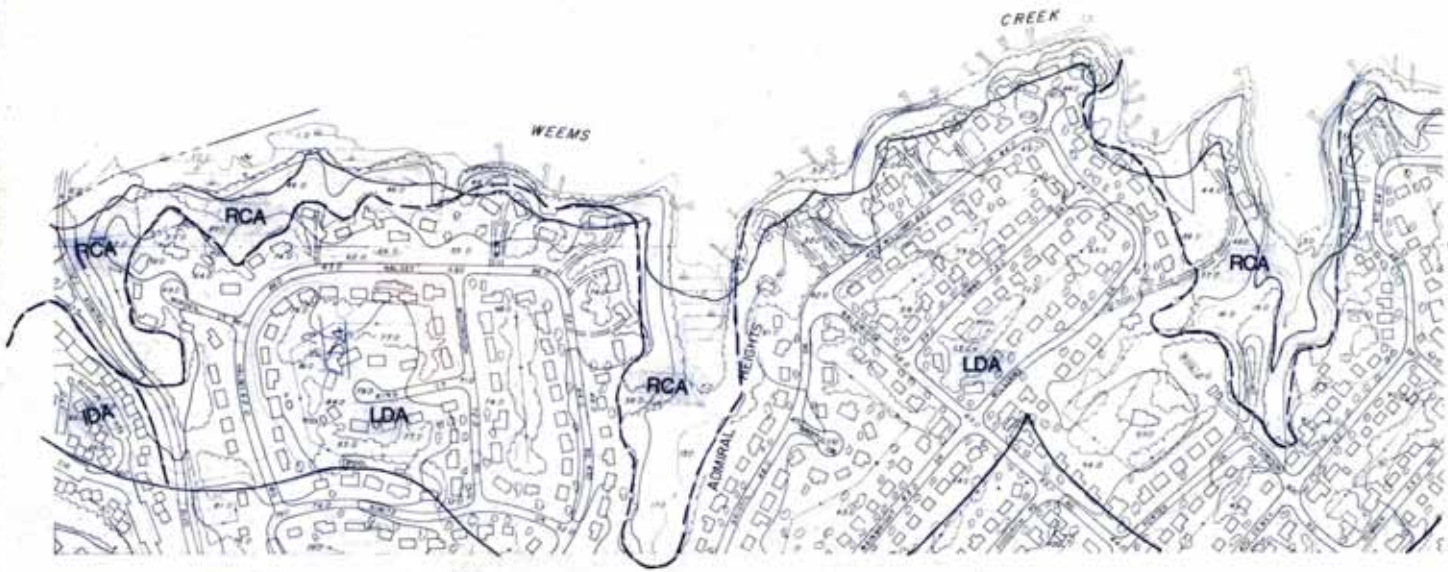


PREPARED FOR CITY OF ANNAPOLIS
PLANNING DEPARTMENT

U V W
22
23
24

# CITY OF ANNAPOLIS
## MARYLAND

SCALE 1"=200' 5' CONTOUR INTERVAL

SHEET

PHOTOGRAPHY FLOWN MARCH 1977
REVISED BY GREENHORNE & O'MARA FROM PHOTOGRAPHY DATED 2-28-83
PHOTOGRAMMETRY BY
MAPS, INCORPORATED
7677 CANTON CENTER DR

PREPARED FOR CITY OF ANNAPOLIS
PLANNING DEPARTMENT

| | U | V | W |
|---|---|---|---|
| 23 | | | |
| 24 | | | |
| 25 | | | |

PHOTOGRAPHY FLOWN MARCH 1977
REVISED BY GREENHORNE & O'MARA FROM PHOTOGRAPHY DATED 03-01-81
PHOTOGRAMMETRY BY
MAPS, INCORPORATED

# CITY OF ANNAPOLIS
## MARYLAND

SCALE 1:200 5' CONTOUR INTERVAL

SHEET NO. V 24

PREPARED FOR CITY OF ANNAPOLIS
PLANNING DEPARTMENT

| | U | V | W |
|---|---|---|---|
| 24 | | | |
| 25 | | | |
| 26 | | | |

PHOTOGRAPHY FLOWN MARCH 1977
REVISED BY GREENHORNE & O'MARA FROM PHOTOGRAPHY DATED 2-26-85
PHOTOGRAMMETRY BY
MAPS, INCORPORATED
7677 CANTON CENTER DR
BALTIMORE, MD 21224

APPROXIMATE MEAN DECLINATION 1980

# CITY OF ANNAPOLIS
# MARYLAND

SCALE 1"=200'  5' CONTOUR INTERVAL

SHEET NO. V 25

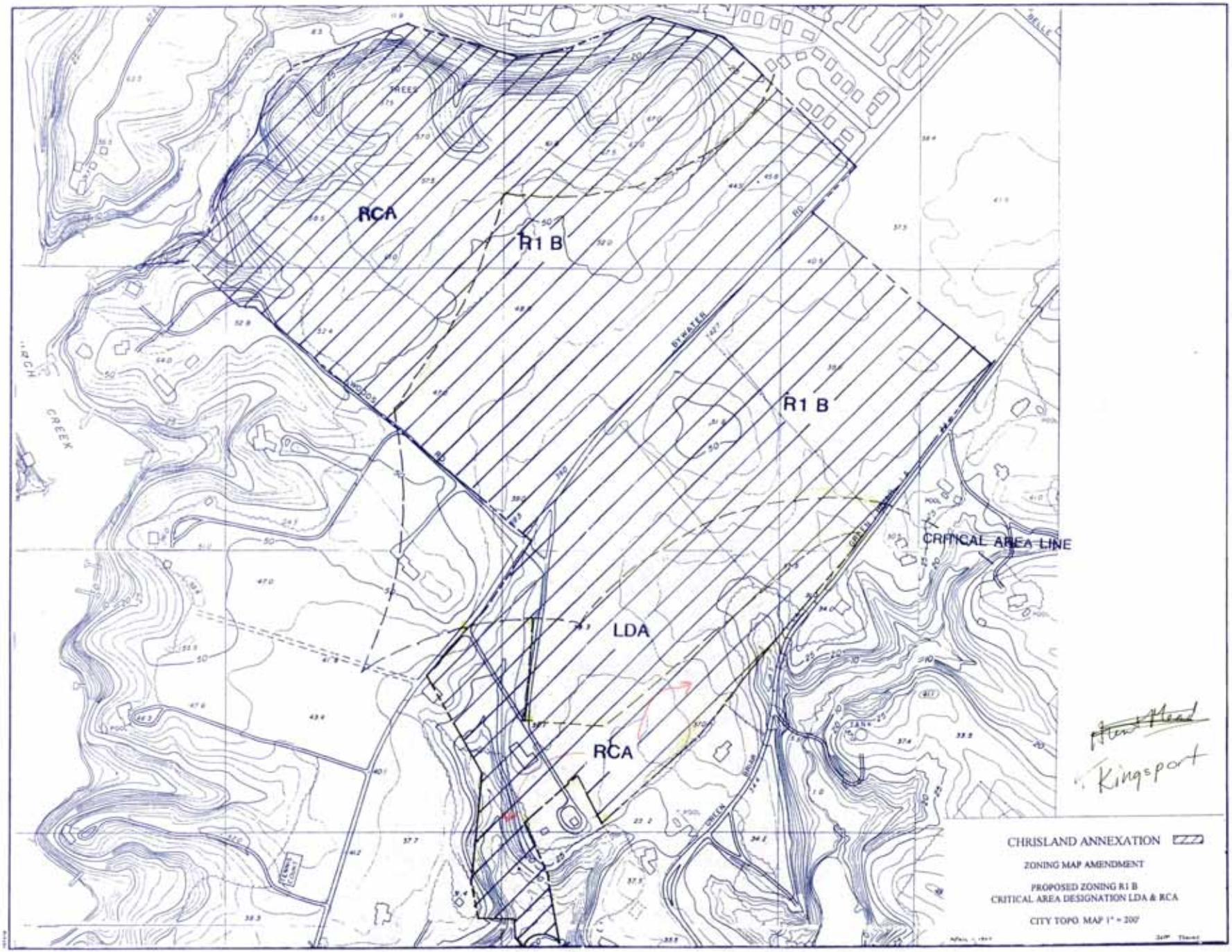
RCA
R1 B
R1 B
LDA
RCA
CRITICAL AREA LINE
CREEK
BYWATER
CHRISLAND ANNEXATION
ZONING MAP AMENDMENT
PROPOSED ZONING R1 B
CRITICAL AREA DESIGNATION LDA & RCA
CITY TOPO MAP 1" = 200'
Kingsport

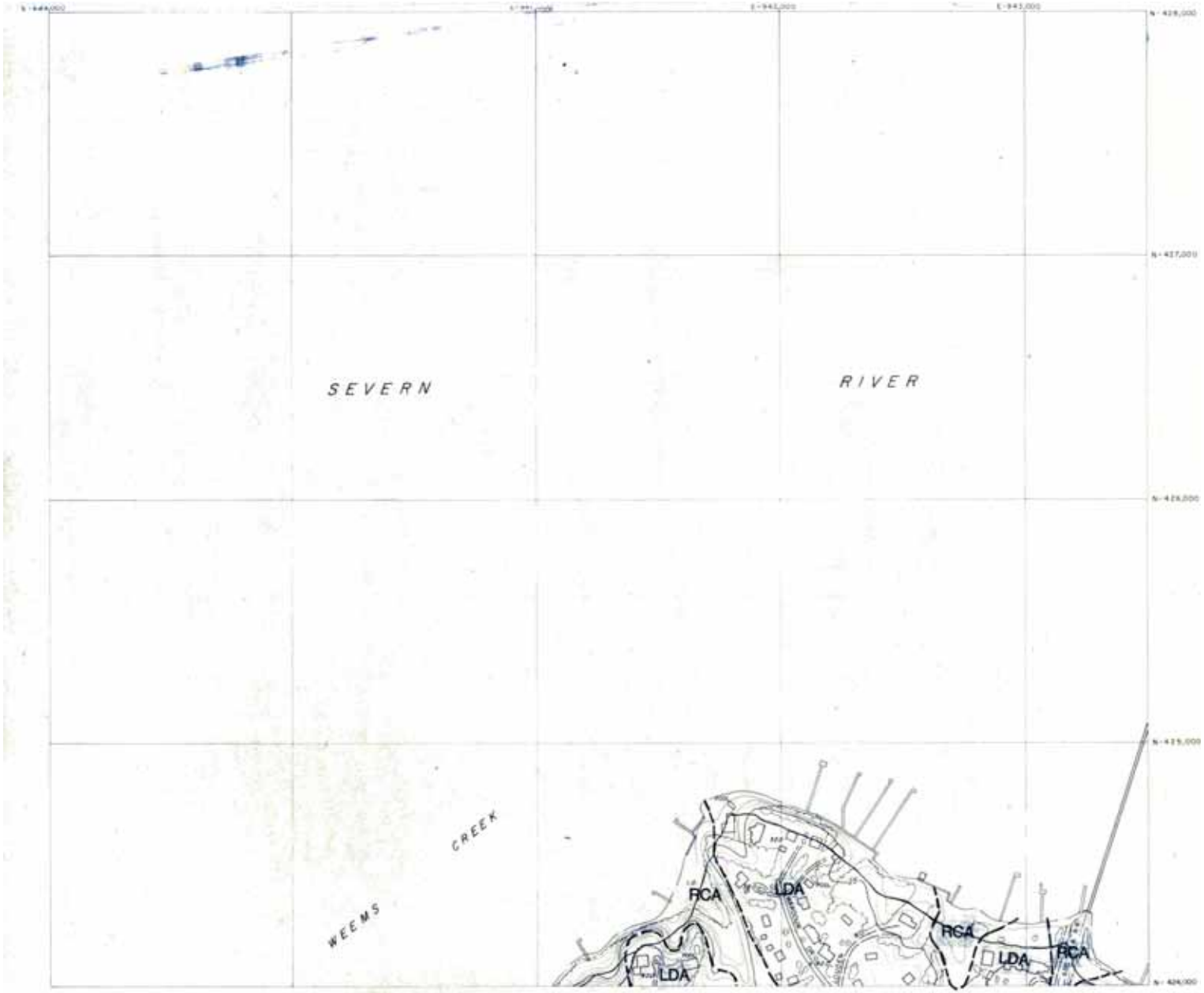


PREPARED FOR CITY OF ANNAPOLIS
PLANNING DEPARTMENT

V W X

22

23

PHOTOGRAPHY FLOWN: MARCH 1977
REVISED BY DIECKHOFF & O'MARK FROM PHOTOGRAPHY DATED 3-29-97
PHOTOGRAMMETRY BY
MAPS, INCORPORATED
7877 CANTON CENTER DR
BALTIMORE, MD 21224

APPROXIMATE MEAN DECLINATION 1980

CITY OF ANNAPOLIS
MARYLAND

SCALE 1" = 200'  5' CONTOUR INTERVAL

SHEET NO W22

PREPARED FOR CITY OF ANNAPOLIS
PLANNING DEPARTMENT

| | V | W | X |
|---|---|---|---|
| 22 | | | |
| 23 | | | |
| 24 | | | |

PHOTOGRAPHY FLOWN: MARCH 1977
PHOTOGRAMMETRY BY
MAPS, INCORPORATED
7677 CANTON CENTER DR
BALTIMORE, MD. 21224

CITY OF ANNAPOLIS
MARYLAND

SCALE: 1"=200' 5' CONTOUR INTERVAL

SHEET NO W23

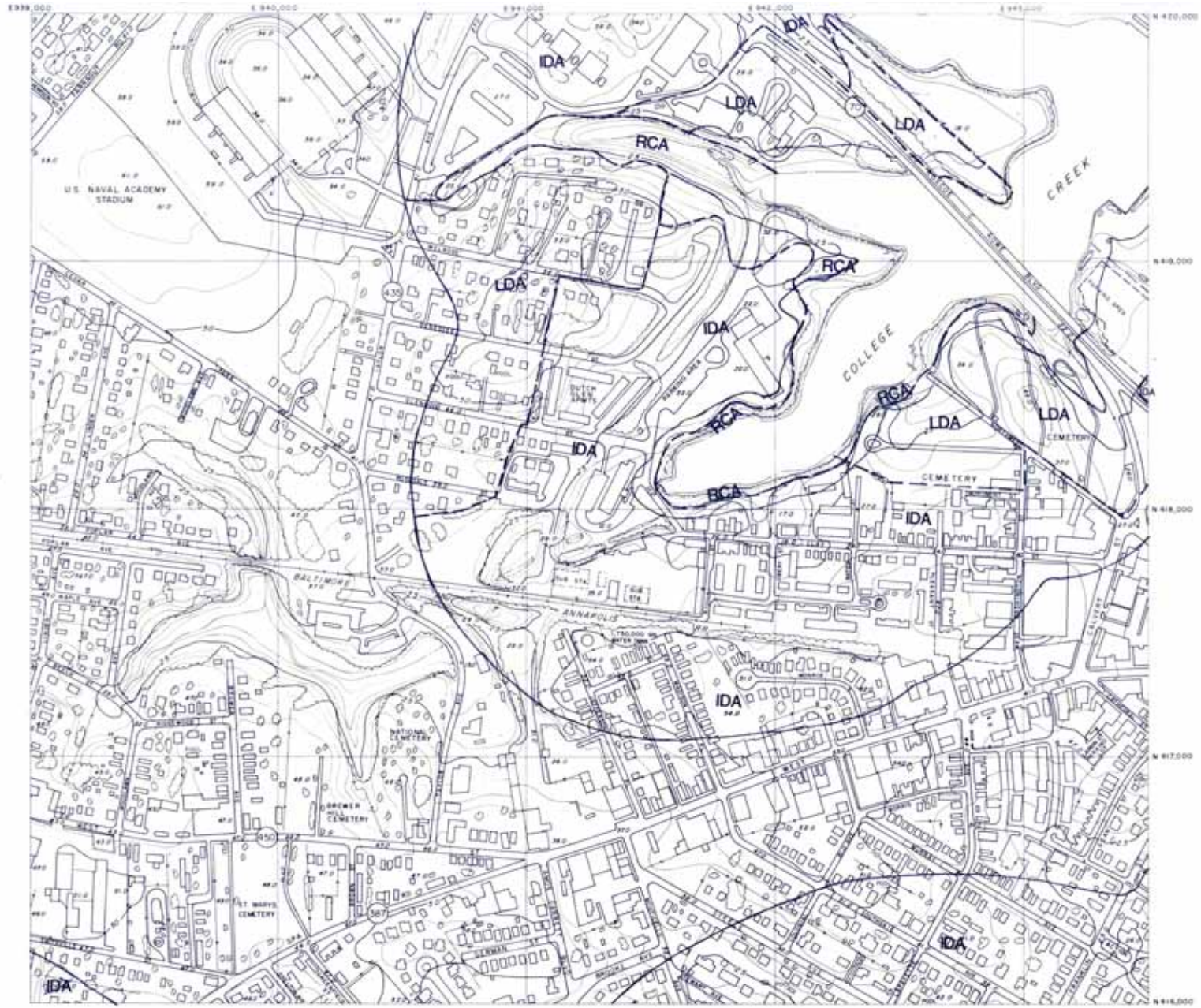


PREPARED FOR CITY OF ANNAPOLIS
PLANNING DEPARTMENT

PHOTOGRAPHY FLOWN: MARCH 1977
REVISED BY GREENHORNE & O'MARA FROM PHOTOGRAPHY DATED 8-28-85

PHOTOGRAMMETRY BY
MAPS, INCORPORATED
7577 CANTON CENTER DR
BALTIMORE MD 21224

| | V | W | X |
|---|---|---|---|
| 23 | | | |
| 24 | | | |
| 25 | | | |

APPROXIMATE MEAN DECLINATION 1980

# CITY OF ANNAPOLIS
## MARYLAND

SCALE 1"=200' 5' CONTOUR INTERVAL

SHEET NO W 24

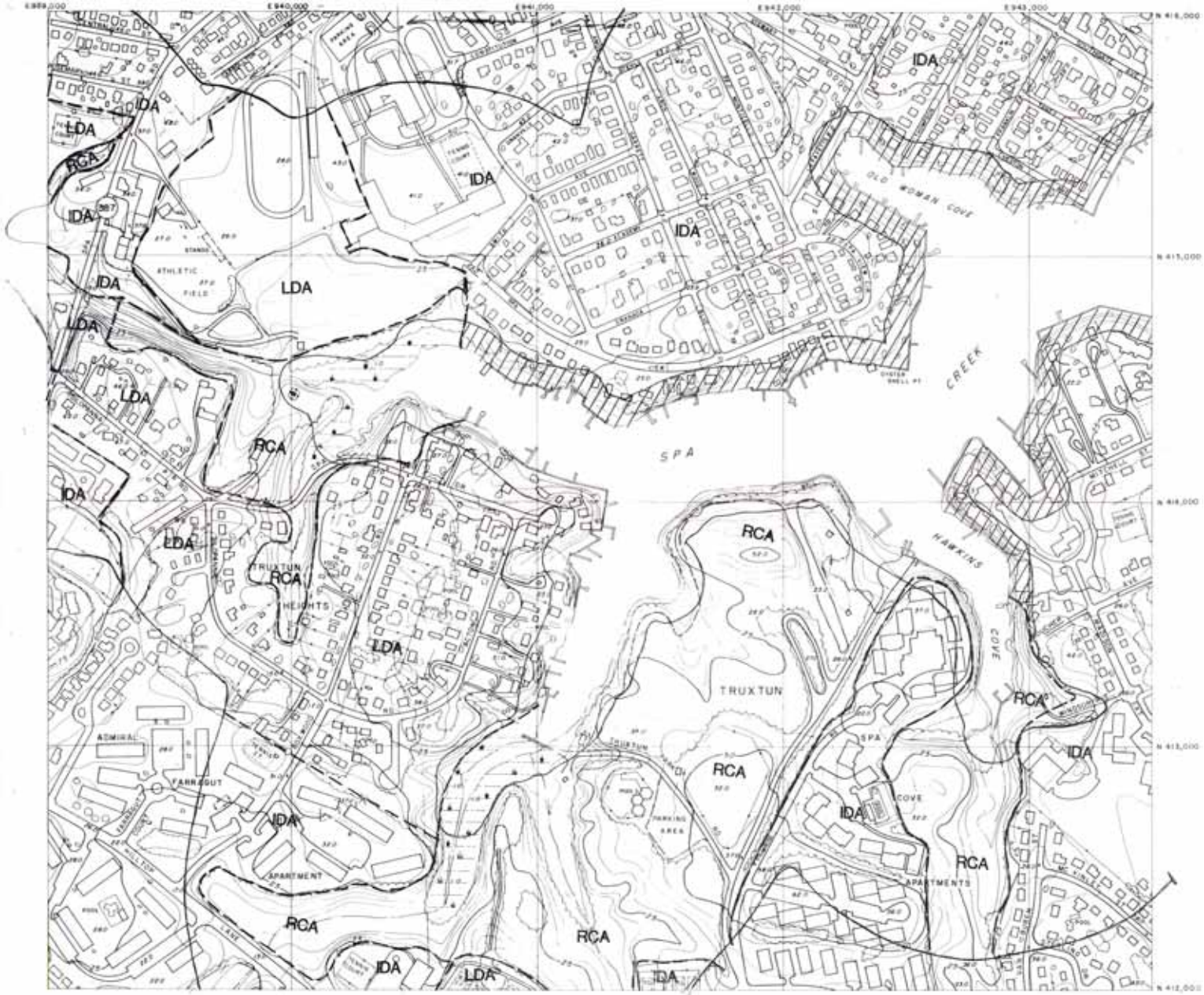


PREPARED FOR CITY OF ANNAPOLIS
PLANNING DEPARTMENT

| V | W | X |
|---|---|---|
| 24 | | |
| 25 | | |
| 26 | | |

PHOTOGRAPHY FLOWN MARCH 1977
REVISED BY WILLIAMSBURG & O'HARA FROM PHOTOGRAPHY DATED 07-08-85
PHOTOGRAMMETRY BY
MAPS, INCORPORATED
7677 CANTON CENTER DR

CITY OF ANNAPOLIS
MARYLAND

SCALE 1" = 200' 5' CONTOUR INTERVAL

SHEET NO. W 25

PREPARED FOR CITY OF ANNAPOLIS
PLANNING DEPARTMENT

| | V | W | X |
|---|---|---|---|
| 25 | | | |
| 26 | | | |
| 27 | | | |

PHOTOGRAPHY FLOWN MARCH 1977

PHOTOGRAMMETRY BY
MAPS, INCORPORATED
7677 CANTON CENTER DR
BALTIMORE, MD 21224

# CITY OF ANNAPOLIS
# MARYLAND

SCALE 1"=200' 5' CONTOUR INTERVAL

SHEET NO W26

PREPARED FOR CITY OF ANNAPOLIS
PLANNING DEPARTMENT

| | W | X | Y |
|---|---|---|---|
| 22 | | | |
| 23 | | | |
| 24 | | | |

PHOTOGRAPHY FLOWN: MARCH 1977

PHOTOGRAMMETRY BY
MAPS, INCORPORATED
7477 CANTON CENTER DR.
BALTIMORE, MD 21224

# CITY OF ANNAPOLIS
## MARYLAND

SCALE 1"=200' 5' CONTOUR INTERVAL

SHEET NO X 23

PREPARED FOR CITY OF ANNAPOLIS
PLANNING DEPARTMENT

PHOTOGRAPHY FLOWN MARCH 1977
REVISED BY FIELDCHECKING & CHANGES FROM PHOTOGRAPHIC DATED 8-28-80
PHOTOGRAMMETRY BY
MAPS, INCORPORATED
7677 CANTON CENTER DR.

X-24

CITY OF ANNAPOLIS
MARYLAND

SCALE 1"=200'

PREPARED FOR CITY OF ANNAPOLIS
PLANNING DEPARTMENT

W X Y
24
25
26

CITY OF ANNAPOLIS
MARYLAND

SCALE 1"=200' 5' CONTOUR INTERVAL

SHEET NO. X-2-5

PHOTOGRAPHY FLOWN MARCH 1977
REVISED BY GREENHORNE & O'MARA FROM PHOTOGRAPHY DATED 2-28-91
PHOTOGRAMMETRY BY
MAPS, INCORPORATED
7677 LANDTON CENTER DR.
BALTIMORE, MD. 21224

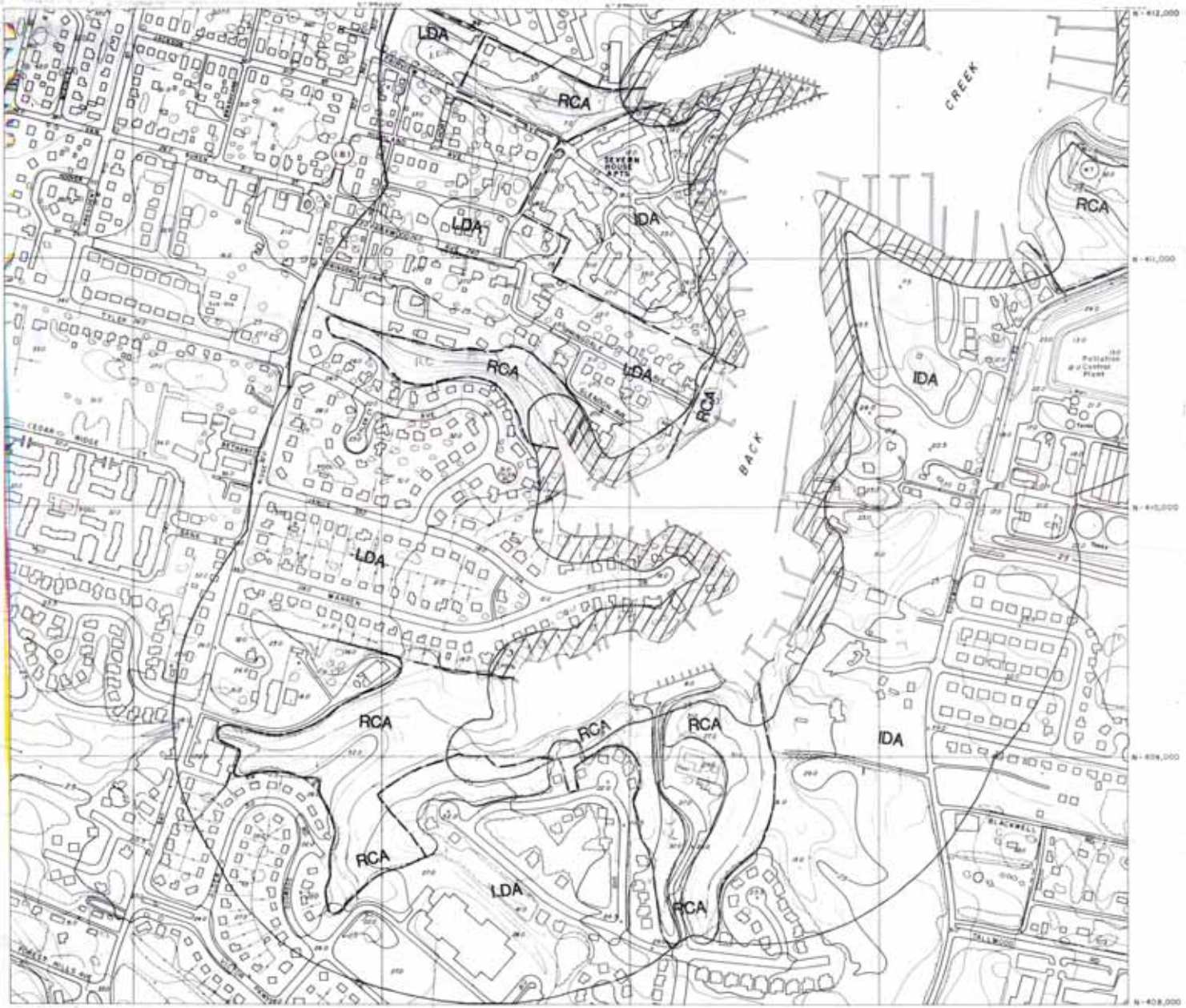


PREPARED FOR CITY OF ANNAPOLIS
PLANNING DEPARTMENT

W X Y
25
26
27

PHOTOGRAPHY FLOWN MARCH 1977

# CITY OF ANNAPOLIS
## MARYLAND

SCALE 1"=200' 5' CONTOUR INTERVAL

SHEET NO. X 26

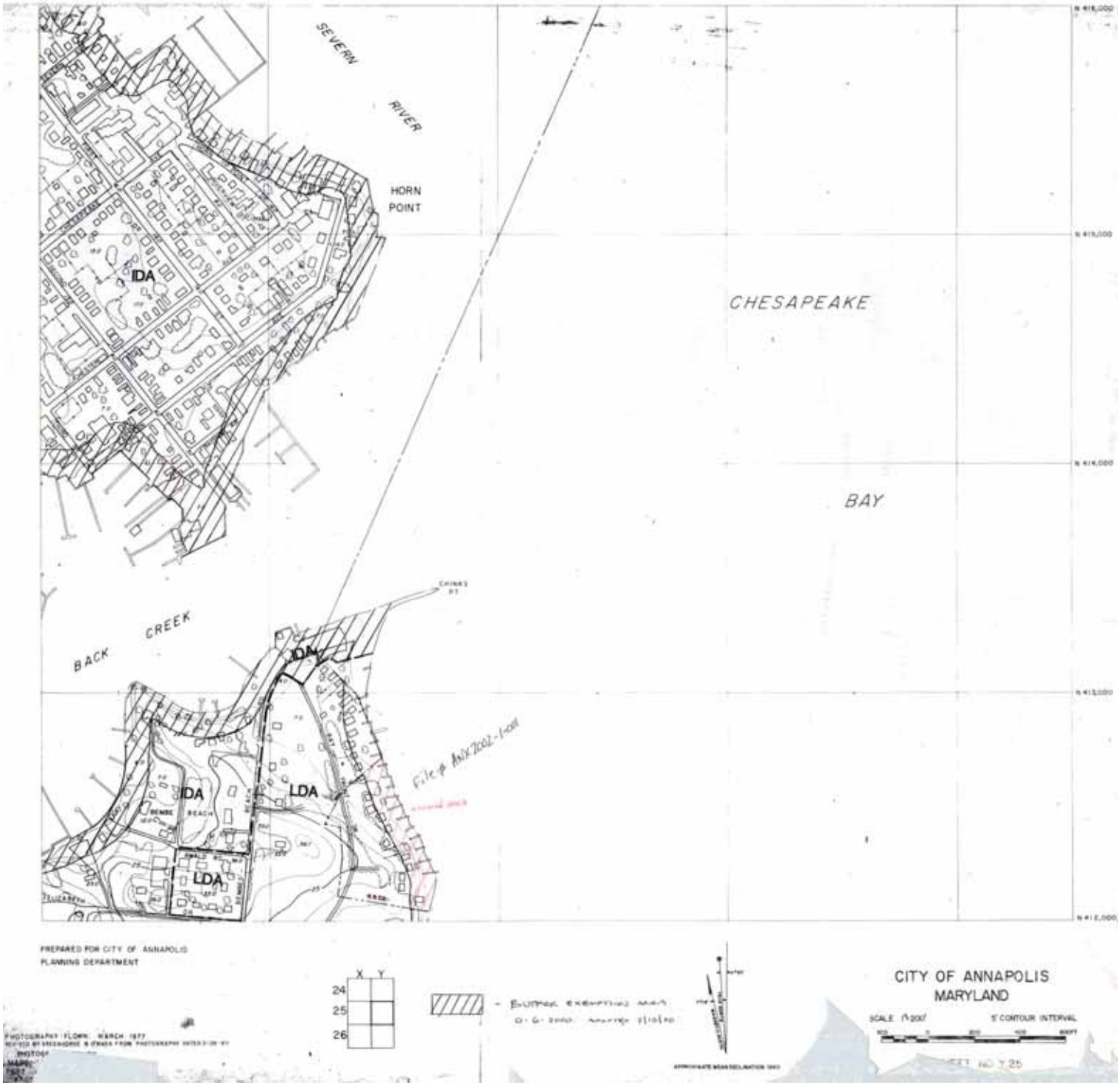
SEVERN RIVER
HORN POINT
IDA
CHESAPEAKE
BAY
BACK CREEK
IDA
IDA
LDA
LDA
N 416,000
N 415,000
N 414,000
N 413,000
N 412,000
PREPARED FOR CITY OF ANNAPOLIS
PLANNING DEPARTMENT
X Y
24
25
26
CITY OF ANNAPOLIS
MARYLAND
SCALE 1"=200'
5' CONTOUR INTERVAL

PREPARED FOR CITY OF ANNAPOLIS
PLANNING DEPARTMENT

| | X | Y | Z |
|---|---|---|---|
| 25 | | | |
| 26 | | | |
| 27 | | | |

PHOTOGRAPHY FLOWN MARCH 1977
PHOTOGRAMMETRY BY
MAPS, INCORPORATED
PETT CANTON CENTER DR

CITY OF ANNAPOLIS
MARYLAND

SCALE 1"=200'
5' CONTOUR INTERVAL

ET NO Y 26