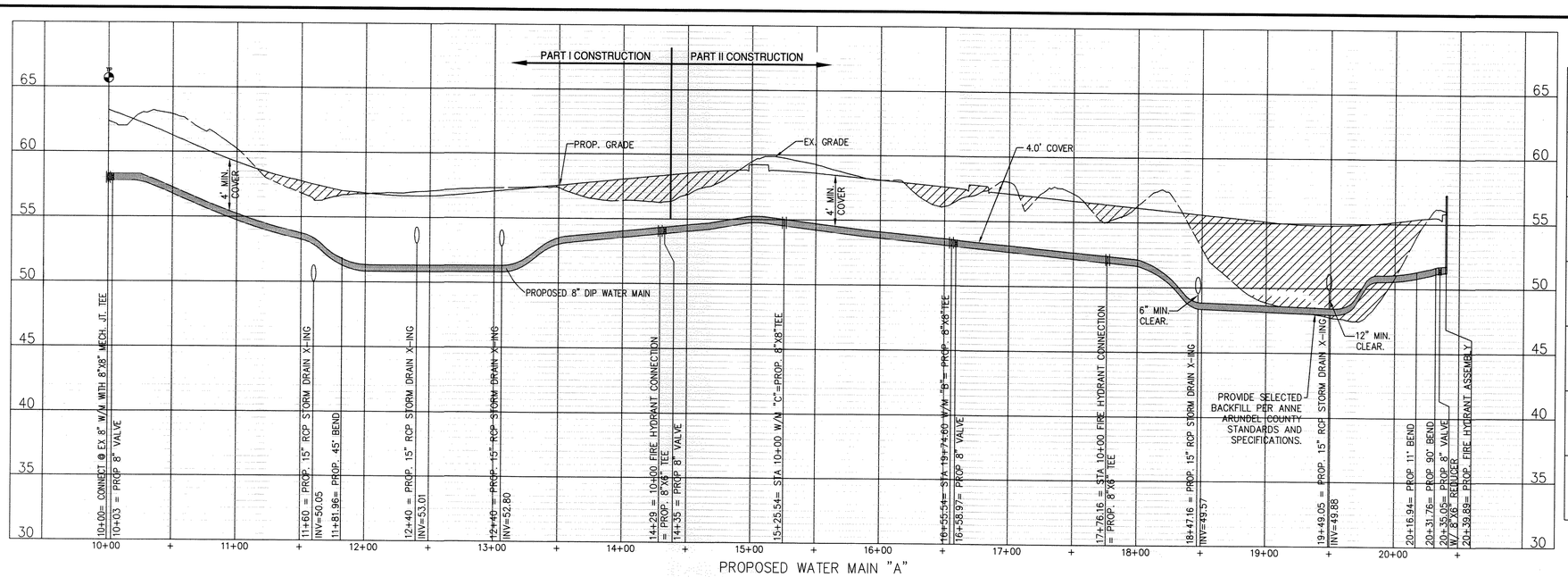

PROPOSED WATER MAIN "A"

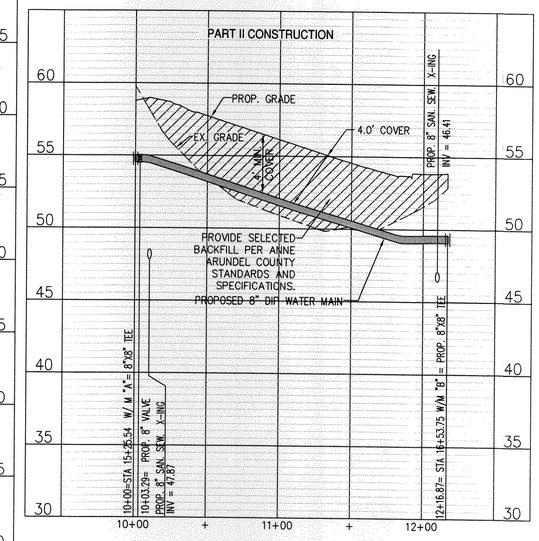

PROPOSED WATER MAIN "C"

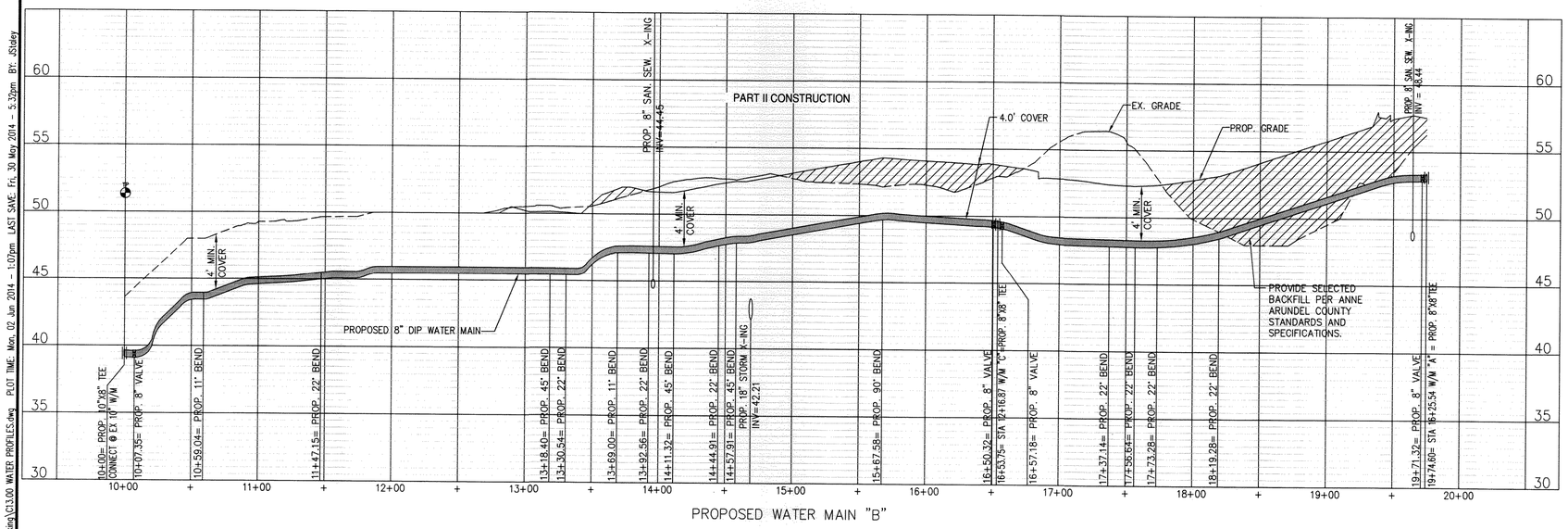

PROPOSED WATER MAIN "B"

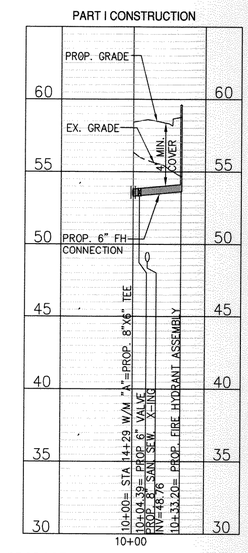

PROPOSED FIRE HYRANT CONNECTION #1

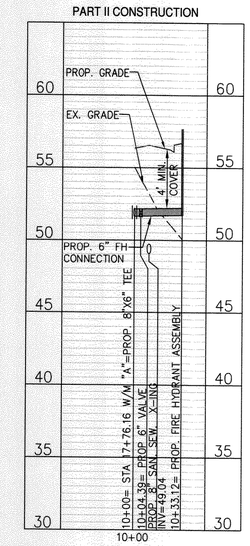

PROPOSED FIRE HYRANT CONNECTION #2

THESE PLANS ARE BASED UPON PLANS TITLED 'ARIS ALLEN BOULEVARD, LLC MIXED RESIDENTIAL' CREATED BY BOWMAN CONSULTING, PORTIONS OF WHICH ARE USED HEREIN.

COPYRIGHT © 2014, McLAREN ENGINEERING GROUP

NO.	DATE	REVISION	BY

McLaren ENGINEERING GROUP
applied ingenuity
McLaren Technical Services, Inc.
601 East Pratt Street, Suite 302 Baltimore, Maryland 21202
T. (410) 230-3737 F. (410) 230-3738 www.mgmclaren.com

PROJECT
ARIS T. ALLEN BOULEVARD
RESIDENTIAL PLANNED DEVELOPMENT
PART 1 - LOTS 26 - 31, 47 & 48
6TH ELECTION DISTRICT
CITY OF ANNAPOLIS, MARYLAND
TAX MAP/GRID: 51/E/8

STATE OF MARYLAND
PIERO VAN MELLITS
No. 21875
REGISTERED PROFESSIONAL ENGINEER
PROFESSIONAL CERTIFICATION. I HEREBY CERTIFY THAT THESE DOCUMENTS WERE PREPARED OR APPROVED BY ME, AND THAT I AM A DULY LICENSED PROFESSIONAL ENGINEER UNDER THE LAWS OF THE STATE OF MARYLAND.
License No.: 21875 Expiration Date: 2/12/16

SHEET TITLE
GRADING PERMIT NO.: GRD 14 - 0006
WATERLINE PROFILES

PROJECT NO.	130003.01
SCALE	AS SHOWN
DATE	5/30/2014
DRAWN BY	JDS/CLW
CHECKED BY	PVM/TJC
DRAWING NO.	C13.00

33 OF 66 SHTS

FILE NAME: P:\Proj130\130003.01 Aris T. Allen Property\01_Dwgs\CADD\Working\C13.00 WATER PROFILES.dwg PLOT TIME: Mon, 02 Jun 2014 - 1:07pm LAST SAVE: Fri, 30 May 2014 - 5:32pm BY: JSisley