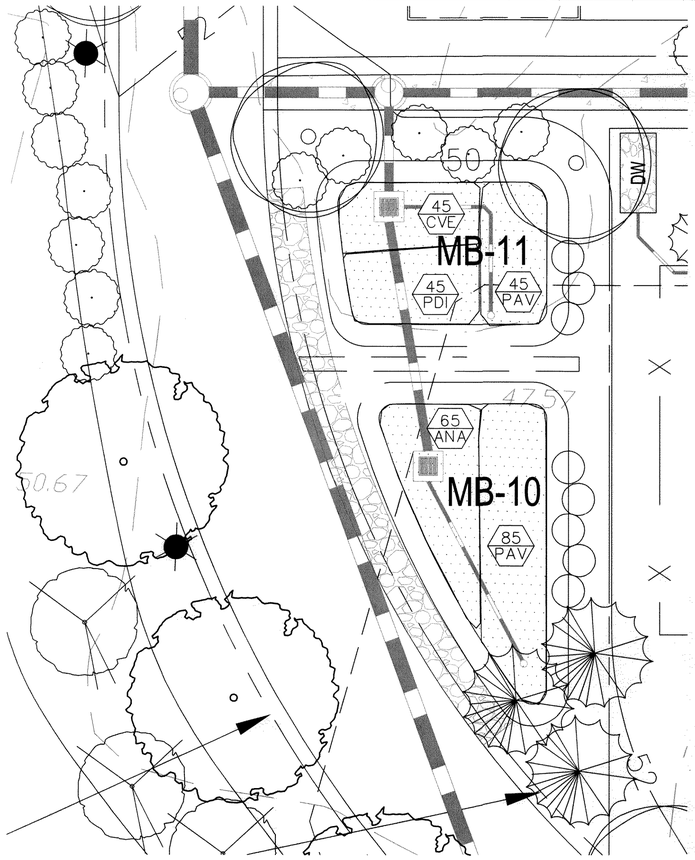

1 L.1.5 MICROBIORETENTION 10 & 11 PLAN ENLARGEMENT
PLAN 1" = 10'

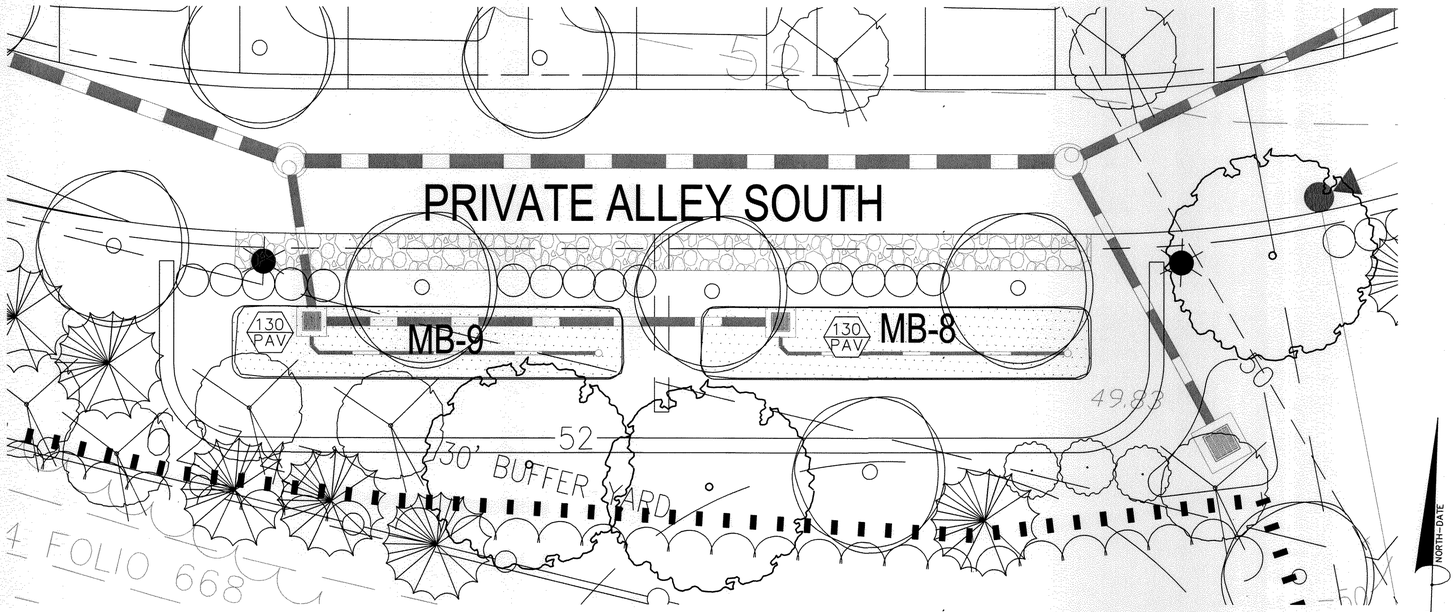

2 L.1.5 MICROBIORETENTION 8 & 9 PLAN ENLARGEMENT
PLAN 1" = 10'

PLANT SYMBOL LEGEND

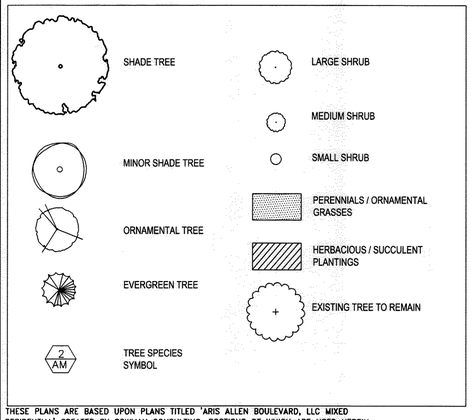

THESE PLANS ARE BASED UPON PLANS TITLED 'ARIS ALLEN BOULEVARD, LLC MIXED RESIDENTIAL' CREATED BY BOWMAN CONSULTING, PORTIONS OF WHICH ARE USED HEREIN.

COPYRIGHT © 2014, McLAREN ENGINEERING GROUP

NO.	DATE	REVISION	BY

McLaren ENGINEERING GROUP
applied ingenuity
McLaren Technical Services, Inc.
601 East Pratt Street, Suite 302 Baltimore, Maryland 21202
T. (410) 243-8787 F. (410) 243-4956 www.mgmclaren.com

PROJECT
ARIS T. ALLEN BOULEVARD
RESIDENTIAL PLANNED DEVELOPMENT
PART 1 - LOTS 26 - 31, 47 & 48
6TH ELECTION DISTRICT
CITY OF ANNAPOLIS, MARYLAND
TAX MAP/GRID: 51E/8

STATE OF MARYLAND LARISSA ERIN TORRES LANDSCAPE ARCHITECT 5-30-14

SHEET TITLE
GRADING PERMIT NO.: GRD 14 - 0006
STORMWATER FACILITY PLANTING PLAN

PROJECT NO.	130003.01
SCALE	AS SHOWN
DATE	5/30/2014
DRAWN BY	JDS/CLW
CHECKED BY	PVM/TJC
DRAWING NO.	L1.5

49 OF 66 SHTS

FILE NAME: P:\Proj130\130003.01 Aris T. Allen Property\10_Dwgs\CADD\Working\L1.0-L1.6 LANDSCAPE PLAN.dwg PLOT TIME: Mon, 02 Jun 2014 - 4:44pm LAST SAVE: Mon, 02 Jun 2014 - 4:41pm BY: TCrawley